








High Peaks Wilderness Area

Campsite Designation Plan Rocky Falls






High Peaks Wilderness


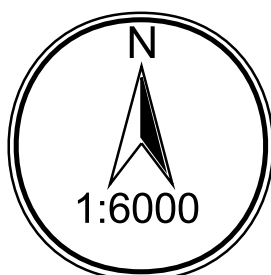
-  Camping at Designated Sites Only
-  Eastern Management Zone
-  Elevations above 3500 ft.
-  Foot Trails
-  Streams
-  Lakes/Ponds
-  Wetlands

Public Highways

-  Interstate
-  State/US Hwy
-  County Road
-  Local Road

Campsites / Lean-tos

-  Existing Lean-to
-  Existing Designated Tent Site
-  Tent Site - Remove/Relocate
-  Existing Lean-to - Remove
-  Tent Site - Establish New



21 April 2003 -- DRAFT

This map is for informational purposes only, boundaries identified on this map should not be considered legal boundaries. The information on this map has been compiled from many sources and verified wherever possible. However, the Department makes no warranty as to the accuracy of this map and holds no liability for use of this map for any purpose. Trail conditions and land ownerships may change and particular caution is advised where a trail is shown crossing private land.